
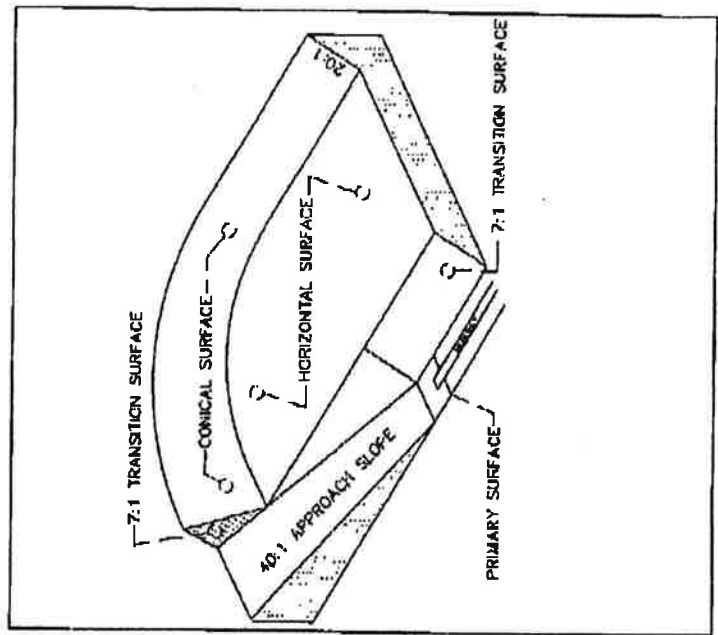


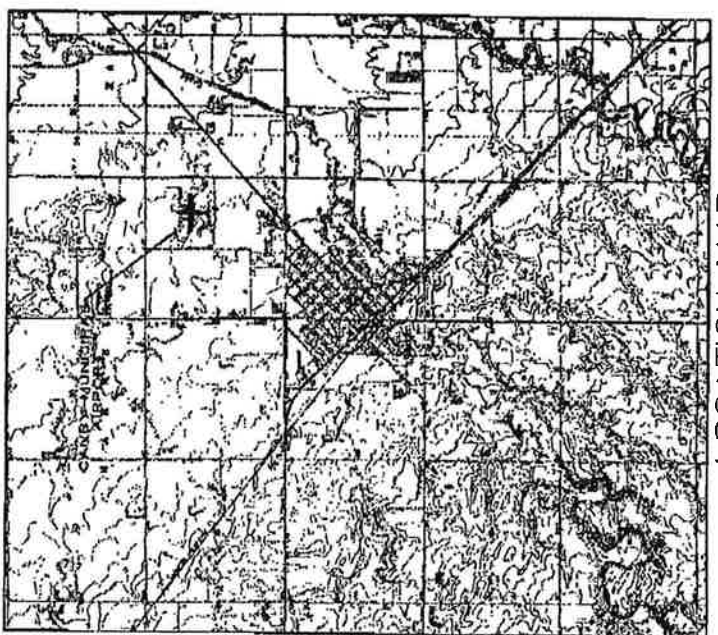
AIRPORT ZONING PLAN CANBY MUNICIPAL AIRPORT CANBY, MINNESOTA

 <p>SHORT ELLIOT HENDRICKSON PLANNERS & ARCHITECTS 1000 10th Street NW Grand Rapids, MN 55743 Phone: (218) 837-1111 Fax: (218) 837-1112 www.seh.com</p>	<p>DATE: 07/12/05 BY: [Signature] CHECKED BY: [Signature] SCALE: AS SHOWN PROJECT NO.: 05-001 SHEET NO.: 1</p>	<p>ZONING PLAN FOR THE CANBY MUNICIPAL AIRPORT</p>	<p>DATE: 07/12/05 BY: [Signature] CHECKED BY: [Signature] SCALE: AS SHOWN PROJECT NO.: 05-001 SHEET NO.: 1</p>	<p>DATE: 07/12/05 BY: [Signature] CHECKED BY: [Signature] SCALE: AS SHOWN PROJECT NO.: 05-001 SHEET NO.: 1</p>	<p>DATE: 07/12/05 BY: [Signature] CHECKED BY: [Signature] SCALE: AS SHOWN PROJECT NO.: 05-001 SHEET NO.: 1</p>
	<p>DATE: 07/12/05 BY: [Signature] CHECKED BY: [Signature] SCALE: AS SHOWN PROJECT NO.: 05-001 SHEET NO.: 1</p>				



IMAGINARY SURFACES

NO SCALE



LOCATION MAP

1" = 200'



